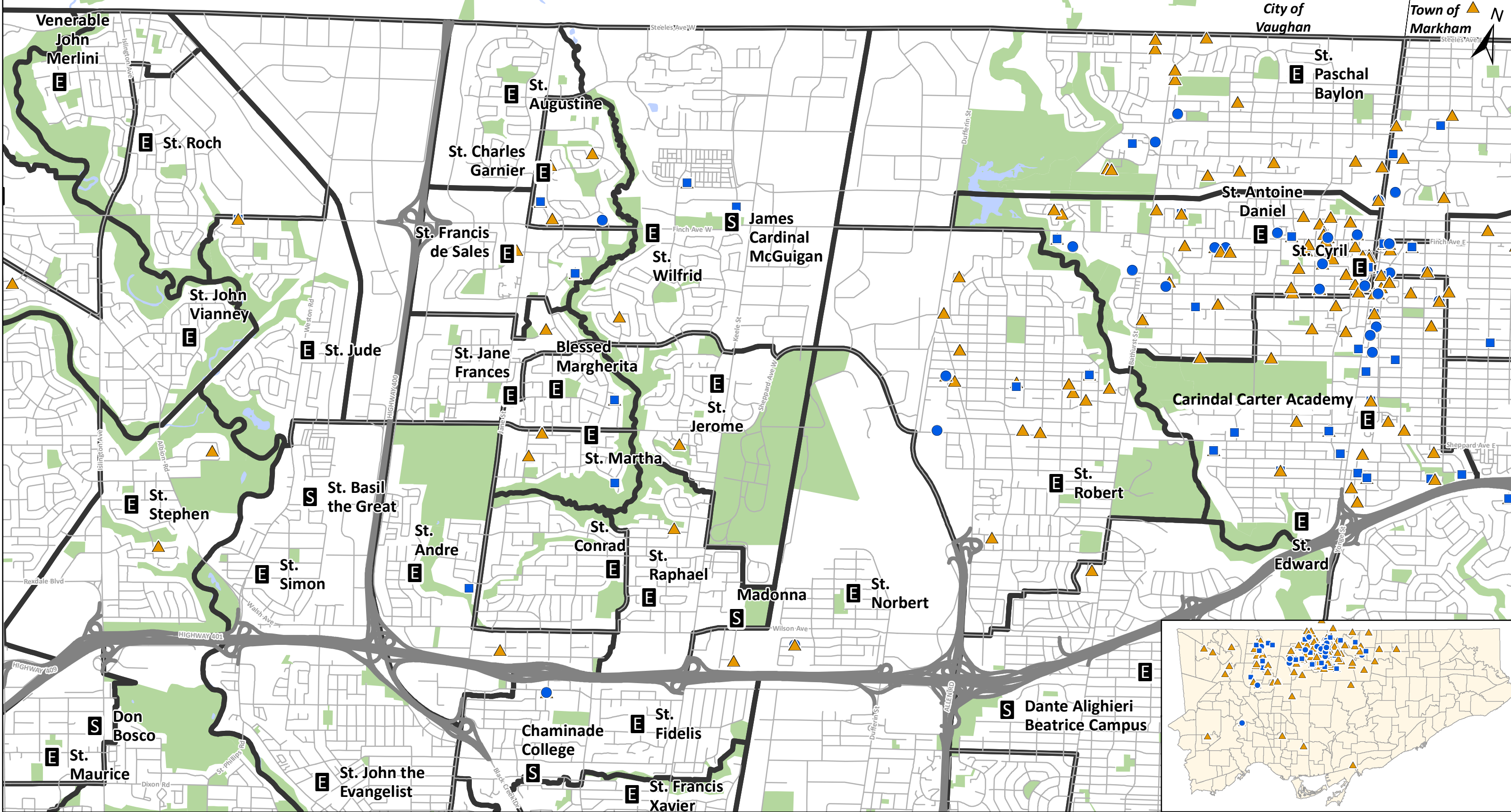



St. Cyril Student Distribution





Prepared by: TCDSB Planning Services
Date: November 27, 2015

0 2 4 Kilometers

Gr 1-8

JK Students

SK Students

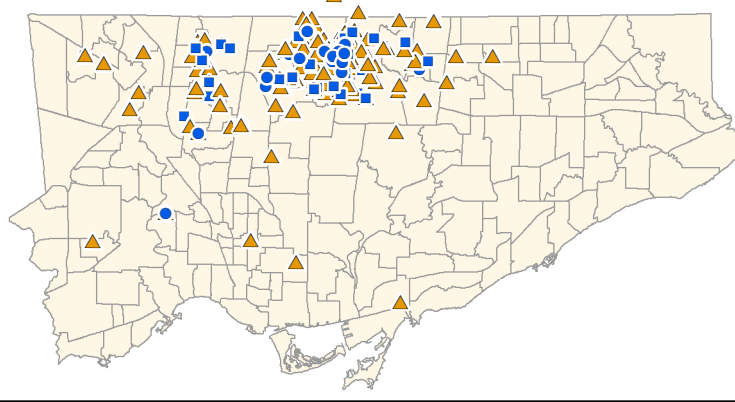
Elementary Schools

Fixed Attendance Boundaries

Streets

Water & Rivers

Parkland



Note(s):

- 1) Enrolment data extracted from Trillium, May 14, 2015. Data has not been approved by OnSis and may differ slightly from official counts produced in 2015.
- 2) OTG, utilization and portable data is current as of November 27, 2015 and is subject to change.
- 3) Where there is more than one student living at a residential address, there will be an overlap of symbols since there is only one address point that matches multiple student's home address.